

To the Welsh Ministers,

Active Travel (Wales) Act 2013 Reporting Duties

In accordance with the duties under section 3 (7) of the Active Travel (Wales) Act 2013, please find below Monmouthshire's report on the level of use of active travel routes.

Number of existing Active Travel Routes	<p>The table below demonstrates the levels of change to our Active Travel network between 2016 and 2021. In 2016 only 27 routes were deemed existing in line with the Active Travel design guidance, this has increased to 100 in 2021. A column has also been added for 'proposed' which indicates the routes put forward on our ATNM submission to demonstrate the areas of growth we are looking to develop;</p>																																																																																																																	
<table border="1"> <thead> <tr> <th data-bbox="496 808 679 869">Locality</th> <th data-bbox="679 808 874 869">Designation</th> <th data-bbox="874 808 1023 869">2016 Existing</th> <th data-bbox="1023 808 1155 869">2021 Existing</th> <th data-bbox="1155 808 1353 869">Proposed</th> </tr> </thead> <tbody> <tr> <td data-bbox="496 869 679 1010" rowspan="3">Y Fenni/ Abergavenny</td> <td data-bbox="679 869 874 909">Walking Only</td> <td data-bbox="874 869 1023 909">5</td> <td data-bbox="1023 869 1155 909">23</td> <td data-bbox="1155 869 1353 909">27</td> </tr> <tr> <td data-bbox="679 909 874 949">Cycling Only</td> <td data-bbox="874 909 1023 949">2</td> <td data-bbox="1023 909 1155 949">2</td> <td data-bbox="1155 909 1353 949">6</td> </tr> <tr> <td data-bbox="679 949 874 1010">Shared Use</td> <td data-bbox="874 949 1023 1010">1</td> <td data-bbox="1023 949 1155 1010">7</td> <td data-bbox="1155 949 1353 1010">79</td> </tr> <tr> <td data-bbox="496 1010 679 1227" rowspan="3">Cas-gwent/ Chepstow</td> <td data-bbox="679 1010 874 1050">Walking Only</td> <td data-bbox="874 1010 1023 1050">1</td> <td data-bbox="1023 1010 1155 1050">7</td> <td data-bbox="1155 1010 1353 1050">16</td> </tr> <tr> <td data-bbox="679 1050 874 1090">Cycling Only</td> <td data-bbox="874 1050 1023 1090">0</td> <td data-bbox="1023 1050 1155 1090">0</td> <td data-bbox="1155 1050 1353 1090">11</td> </tr> <tr> <td data-bbox="679 1090 874 1227">Shared</td> <td data-bbox="874 1090 1023 1227">5</td> <td data-bbox="1023 1090 1155 1227">4</td> <td data-bbox="1155 1090 1353 1227">43</td> </tr> <tr> <td data-bbox="496 1227 679 1330" rowspan="3">Y Gilwern/ Gilwern</td> <td data-bbox="679 1227 874 1267">Walking Only</td> <td data-bbox="874 1227 1023 1267">1</td> <td data-bbox="1023 1227 1155 1267">1</td> <td data-bbox="1155 1227 1353 1267">1</td> </tr> <tr> <td data-bbox="679 1267 874 1308">Cycling Only</td> <td data-bbox="874 1267 1023 1308">0</td> <td data-bbox="1023 1267 1155 1308">2</td> <td data-bbox="1155 1267 1353 1308">11</td> </tr> <tr> <td data-bbox="679 1308 874 1330">Shared Use</td> <td data-bbox="874 1308 1023 1330">1</td> <td data-bbox="1023 1308 1155 1330">0</td> <td data-bbox="1155 1308 1353 1330">8</td> </tr> <tr> <td data-bbox="496 1330 679 1471" rowspan="3">Caldicot</td> <td data-bbox="679 1330 874 1370">Walking Only</td> <td data-bbox="874 1330 1023 1370">0</td> <td data-bbox="1023 1330 1155 1370">6</td> <td data-bbox="1155 1330 1353 1370">1</td> </tr> <tr> <td data-bbox="679 1370 874 1411">Cycling Only</td> <td data-bbox="874 1370 1023 1411">0</td> <td data-bbox="1023 1370 1155 1411">2</td> <td data-bbox="1155 1370 1353 1411">4</td> </tr> <tr> <td data-bbox="679 1411 874 1471">Shared Use</td> <td data-bbox="874 1411 1023 1471">5</td> <td data-bbox="1023 1411 1155 1471">21</td> <td data-bbox="1155 1411 1353 1471">52</td> </tr> <tr> <td data-bbox="496 1471 679 1610" rowspan="3">Monmouth</td> <td data-bbox="679 1471 874 1512">Walking Only</td> <td data-bbox="874 1471 1023 1512">1</td> <td data-bbox="1023 1471 1155 1512">5</td> <td data-bbox="1155 1471 1353 1512">13</td> </tr> <tr> <td data-bbox="679 1512 874 1552">Cycling Only</td> <td data-bbox="874 1512 1023 1552">1</td> <td data-bbox="1023 1512 1155 1552">3</td> <td data-bbox="1155 1512 1353 1552">4</td> </tr> <tr> <td data-bbox="679 1552 874 1610">Shared Use</td> <td data-bbox="874 1552 1023 1610">2</td> <td data-bbox="1023 1552 1155 1610">8</td> <td data-bbox="1155 1552 1353 1610">50</td> </tr> <tr> <td data-bbox="496 1610 679 1751" rowspan="3">Usk</td> <td data-bbox="679 1610 874 1650">Walking Only</td> <td data-bbox="874 1610 1023 1650">1</td> <td data-bbox="1023 1610 1155 1650">2</td> <td data-bbox="1155 1610 1353 1650">0</td> </tr> <tr> <td data-bbox="679 1650 874 1691">Cycling Only</td> <td data-bbox="874 1650 1023 1691">0</td> <td data-bbox="1023 1650 1155 1691">0</td> <td data-bbox="1155 1650 1353 1691">1</td> </tr> <tr> <td data-bbox="679 1691 874 1751">Shared Use</td> <td data-bbox="874 1691 1023 1751">1</td> <td data-bbox="1023 1691 1155 1751">1</td> <td data-bbox="1155 1691 1353 1751">16</td> </tr> <tr> <td data-bbox="496 1751 679 1892" rowspan="3">Magor & Undy</td> <td data-bbox="679 1751 874 1792">Walking Only</td> <td data-bbox="874 1751 1023 1792">0</td> <td data-bbox="1023 1751 1155 1792">3</td> <td data-bbox="1155 1751 1353 1792">3</td> </tr> <tr> <td data-bbox="679 1792 874 1832">Cycling Only</td> <td data-bbox="874 1792 1023 1832">0</td> <td data-bbox="1023 1792 1155 1832">2</td> <td data-bbox="1155 1792 1353 1832">4</td> </tr> <tr> <td data-bbox="679 1832 874 1892">Shared Use</td> <td data-bbox="874 1832 1023 1892">0</td> <td data-bbox="1023 1832 1155 1892">1</td> <td data-bbox="1155 1832 1353 1892">18</td> </tr> <tr> <td data-bbox="496 1892 679 2033" rowspan="4">Totals</td> <td data-bbox="679 1892 874 1933">Walking Only</td> <td data-bbox="874 1892 1023 1933">9</td> <td data-bbox="1023 1892 1155 1933">47</td> <td data-bbox="1155 1892 1353 1933">61</td> </tr> <tr> <td data-bbox="679 1933 874 1973">Cycling Only</td> <td data-bbox="874 1933 1023 1973">3</td> <td data-bbox="1023 1933 1155 1973">11</td> <td data-bbox="1155 1933 1353 1973">41</td> </tr> <tr> <td data-bbox="679 1973 874 2013">Shared Use</td> <td data-bbox="874 1973 1023 2013">15</td> <td data-bbox="1023 1973 1155 2013">42</td> <td data-bbox="1155 1973 1353 2013">266</td> </tr> <tr> <td data-bbox="679 2013 874 2033">Total</td> <td data-bbox="874 2013 1023 2033">27</td> <td data-bbox="1023 2013 1155 2033">100</td> <td data-bbox="1155 2013 1353 2033">368</td> </tr> </tbody> </table>		Locality	Designation	2016 Existing	2021 Existing	Proposed	Y Fenni/ Abergavenny	Walking Only	5	23	27	Cycling Only	2	2	6	Shared Use	1	7	79	Cas-gwent/ Chepstow	Walking Only	1	7	16	Cycling Only	0	0	11	Shared	5	4	43	Y Gilwern/ Gilwern	Walking Only	1	1	1	Cycling Only	0	2	11	Shared Use	1	0	8	Caldicot	Walking Only	0	6	1	Cycling Only	0	2	4	Shared Use	5	21	52	Monmouth	Walking Only	1	5	13	Cycling Only	1	3	4	Shared Use	2	8	50	Usk	Walking Only	1	2	0	Cycling Only	0	0	1	Shared Use	1	1	16	Magor & Undy	Walking Only	0	3	3	Cycling Only	0	2	4	Shared Use	0	1	18	Totals	Walking Only	9	47	61	Cycling Only	3	11	41	Shared Use	15	42	266	Total	27	100	368
Locality	Designation	2016 Existing	2021 Existing	Proposed																																																																																																														
Y Fenni/ Abergavenny	Walking Only	5	23	27																																																																																																														
	Cycling Only	2	2	6																																																																																																														
	Shared Use	1	7	79																																																																																																														
Cas-gwent/ Chepstow	Walking Only	1	7	16																																																																																																														
	Cycling Only	0	0	11																																																																																																														
	Shared	5	4	43																																																																																																														
Y Gilwern/ Gilwern	Walking Only	1	1	1																																																																																																														
	Cycling Only	0	2	11																																																																																																														
	Shared Use	1	0	8																																																																																																														
Caldicot	Walking Only	0	6	1																																																																																																														
	Cycling Only	0	2	4																																																																																																														
	Shared Use	5	21	52																																																																																																														
Monmouth	Walking Only	1	5	13																																																																																																														
	Cycling Only	1	3	4																																																																																																														
	Shared Use	2	8	50																																																																																																														
Usk	Walking Only	1	2	0																																																																																																														
	Cycling Only	0	0	1																																																																																																														
	Shared Use	1	1	16																																																																																																														
Magor & Undy	Walking Only	0	3	3																																																																																																														
	Cycling Only	0	2	4																																																																																																														
	Shared Use	0	1	18																																																																																																														
Totals	Walking Only	9	47	61																																																																																																														
	Cycling Only	3	11	41																																																																																																														
	Shared Use	15	42	266																																																																																																														
	Total	27	100	368																																																																																																														

It can be seen from these figures that an increased impetus has been placed on active travel within Monmouthshire County Council over recent years, this is matched in the ambition of the funding bids, with the funding awarded going from £270k in 2019-20 to £1.6m in 2020-21 to an award of £2.6m in 2021-22.

The coming years will show further strong growth in our network as work is undertaken to bring other routes on our ATNM up to standard and become existing.

Length of routes:

Designation	2021 Existing Route Length	Proposed ATNM Route Length
Walking Only	21.44km	25.77km
Cycling Only	11.79km	140.60km
Shared Use	41.66km	170.21km

This data shows the length of routes currently displayed on our GIS. It must be noted that several existing walking routes will become shared use in the future and as such the length of route, although close to the proposed, still requires many routes to be upgraded. In addition, several long desire lines for inter-settlement connectivity vastly increases the proposed ATNM Cycling Only route lengths.

Baseline data at 2016

1) Footfall data. The table shows the footfall at the key locations in selected town centres:

Year	Aber-gavenny	Caldicot	Chepstow	Magor & Undy	Monmouth	Usk
2016	850	280	200	260	80	850

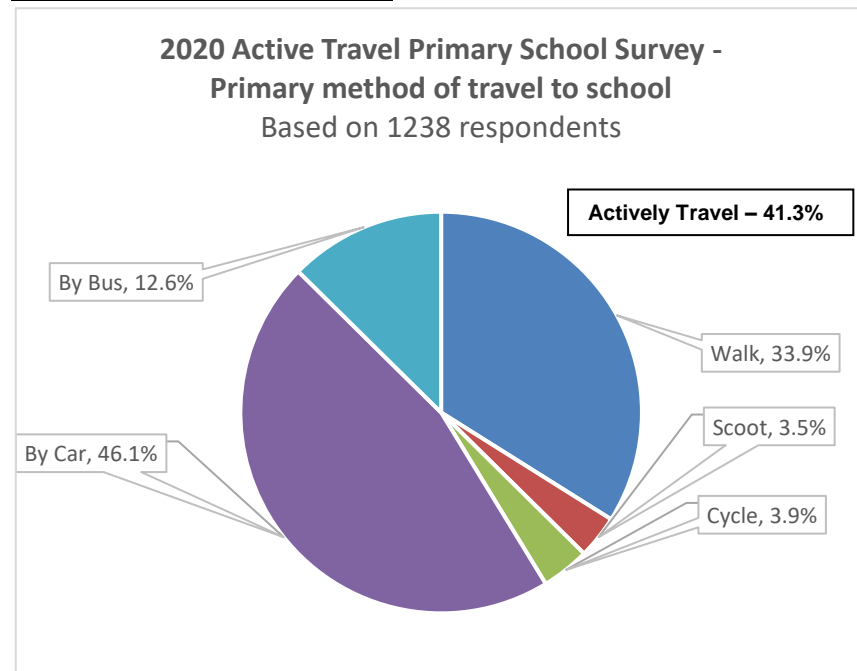
2) Path counters:

INM-MCC-M5 – Dixton (Monmouth)	
Month	2016
Jan	1646
Feb	1776
Mar	2654
Apr	2589
May	3400
June	*
July	*
Aug	*
Sep	*
Oct	2097
Nov	1405
Dec	532

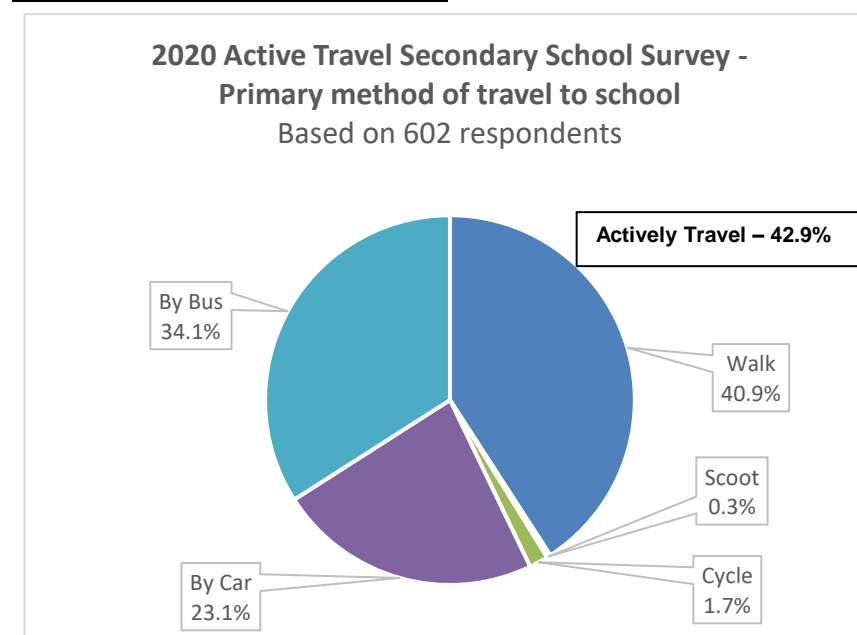
* Counter damaged.

	INM-MCC-A3 – Castle Meadows (Abergavenny)	
	Month	2016
	Jan	2490
	Feb	3107
	Mar	5109
	Apr	6116
	May	7830
	Jun	6594
	Jul	7138
	Aug	6937
	Sep	5326
	Oct	5367
	Nov	3999
	Dec	3902
	INM-MCC-A3 – Gavenny Bridge (Abergavenny)	
	Month	2016
	Jan	2792
	Feb	3107
	Mar	5109
	Apr	6116
	May	7830
	Jun	6594
	Jul	7138
	Aug	6937
	Sep	5326
	Oct	5367
	Nov	3999
	Dec	3902
What data was available in your local authority to record usage?	<ol style="list-style-type: none"> 1) Manual counts – CS Footfall survey: (Average hourly footfall across multiple points in each town on a Saturday, peak and non-peak day) 2) Automated counts: MCC has several path counters that provide walking & cycling data combined. 	
New data at [2020]	The following data is from the 2020 ATNM consultation phase, surveying primary and secondary school students in Monmouthshire on their primary method of travel to school.	

Primary School Students

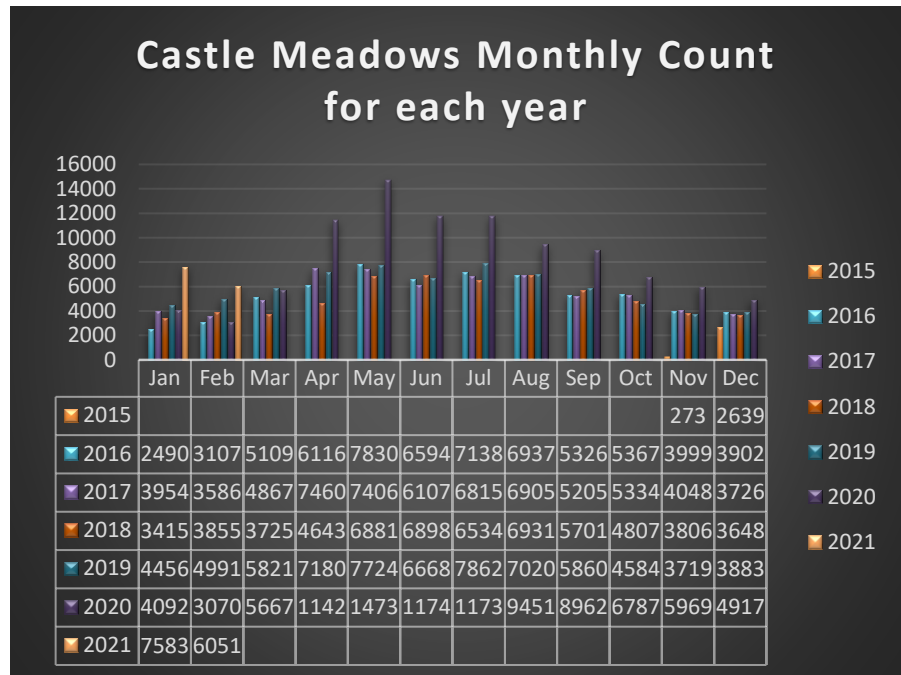


Secondary School Students:

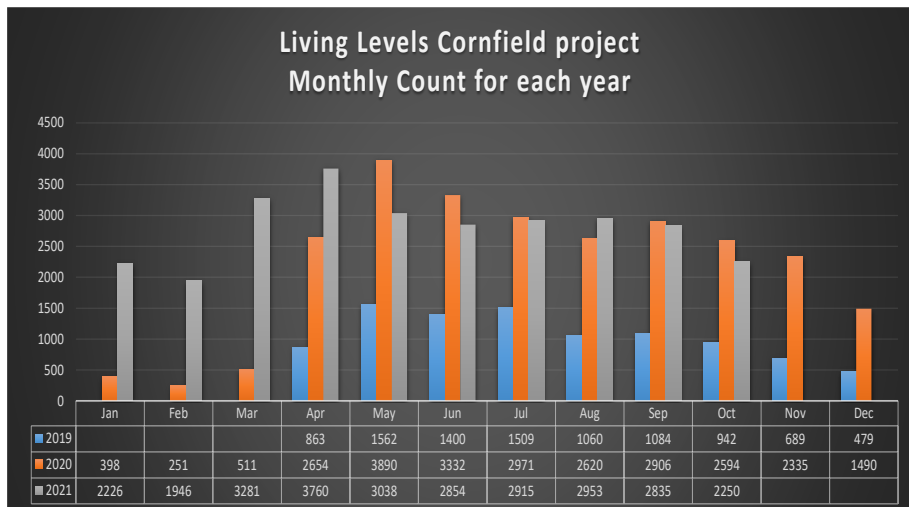


Path Counters:

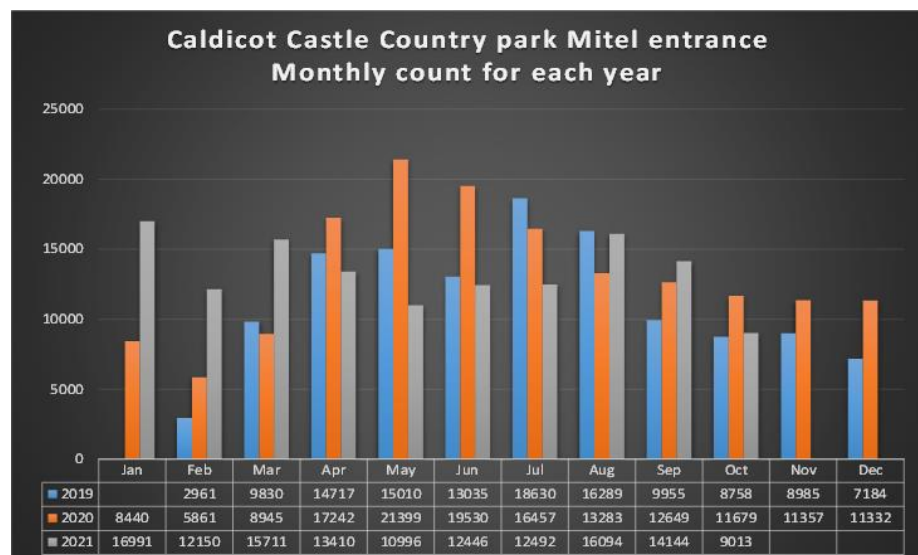
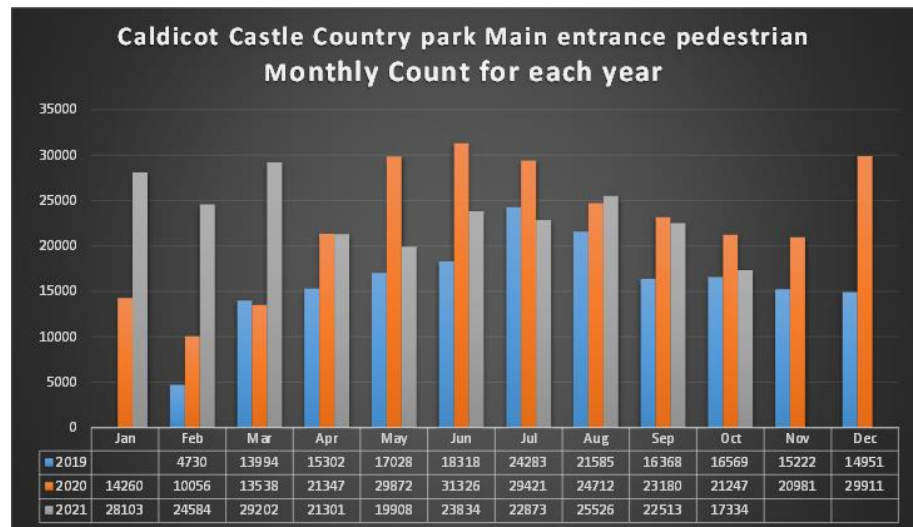
Castle Meadows – Abergavenny ATNM-MCC-A03



Caldicot MUR/Cornfield – ATNM-MCC-S28



Caldicot Castle Country Park – ATNM-MCC-S04



What data will be available to support the next iteration of this report?


The data from 2020 is more detailed than the data from 2016, following the increased importance placed on Active Travel within Monmouthshire County Council.

There is room for improvement, a data rectification plan is in place to install a permanent automatic counter in each of Monmouthshire’s seven designated localities. This will provide an ongoing baseline of data of Active Travel usage at key points in the network, as well as additional data provided by specific Active Travel project implementation. These counters will have automatic data upload to negate the risk of unchecked damage for months before being identified, as witnessed by the Dixon counter in 2016.

	<p>All counters will be linked into a wider Monmouthshire CC data dashboard allowing multi team access, all applicable counters in the county will be shared, allowing a more coherent approach to counter install and data management. It is envisaged these counters will be in place by the end of FY 21-22.</p> <p>In addition, all future strategic schemes will be installed with a dedicated counter to evaluate the performance of the project and give a 5-year count of the scheme's success.</p> <p>Ongoing school engagement shall annually check the proportion of learners using active travel methods to get to school. This data shall be collated and reported on a percentage figure to compare year on year.</p>
--	---

I confirm that this report will be published online and made available in hard copy on request, in accordance with the statutory Active Travel Act Guidance (2021 edition).

Chief Executive Signature:



Chief Executive Name:

Paul Matthews

Date of submission to Welsh Ministers:

08/12/2021